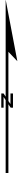







Phase 1 Sidewalk Bond Projects



Sidewalks STATUS

-  Proposed Phase 1
-  Completed Phase 1
-  Existing
-  Roads
-  Carrboro City Limits

0 1,350 2,700 5,400 Feet

**THIS MAP IS NOT A CERTIFIED SURVEY
NO RELIANCE MAY BE PLACED IN ITS
ACCURACY**

The Town of Carrboro assumes no liability for damages caused by inaccuracies in this map or supporting data and makes no warranty, expressed or implied, as to the accuracy of the information presented. The fact of distribution does not constitute such a warranty.



TOWN OF CARRBORO
301 W. Main St.
Carrboro, NC 27510
Printed May 21, 2008

